

Google Maps

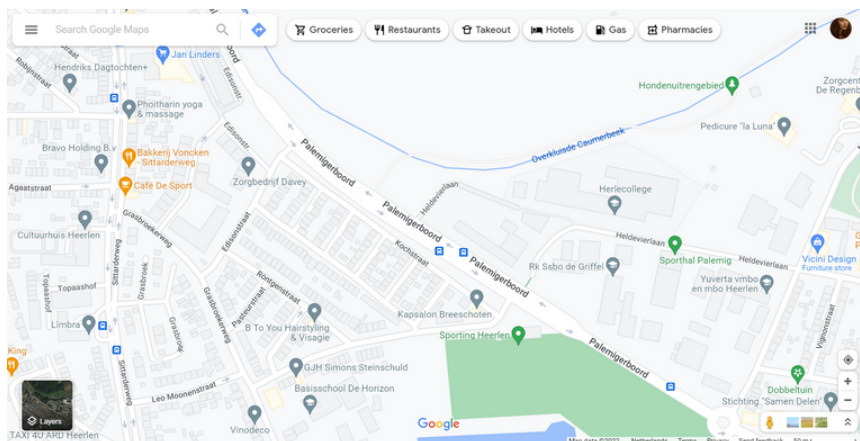
Beginner



It is one of the tools most used by users of the Google platform, it allows you to search for locations and geolocate a specific place, it also allows you to calculate routes, find places that you didn't know are of your interest, but Google Street View allows you to visualize the appearance of a place from a street perspective.

START

First open the Google Maps app Maps on your Android or IOS phone or tablet..



1

Type in the search bar where you want to go

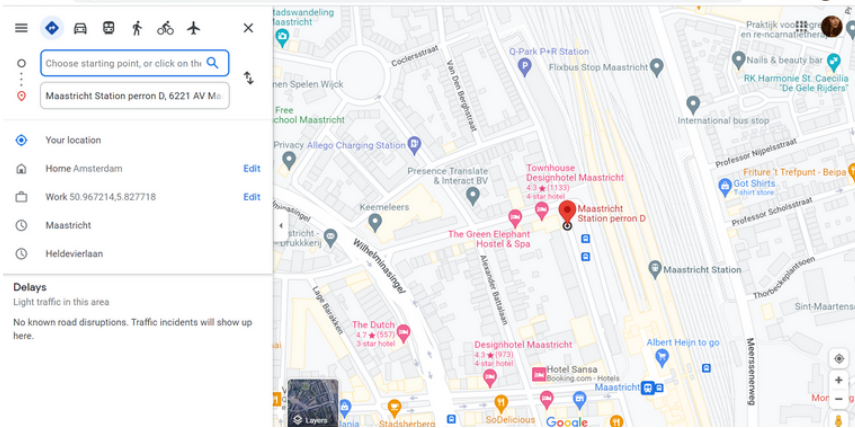
2



Choose the appropriate means of transport.
Choose one of the following options:

- Car:
- Public transport:
- Walking:
- Cycling:

3



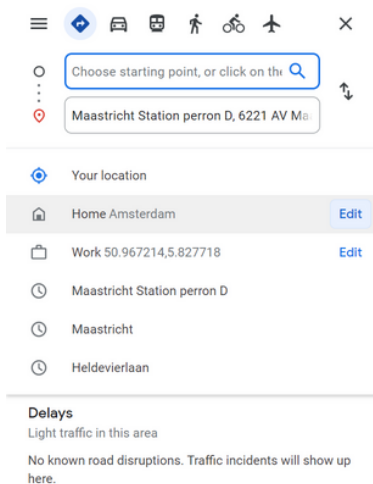
Enter the address where you are or select my location.

Choose the appropriate route.

If other routes are available, they are grayed out on the map. To follow an alternative route, tap the gray line.



Set your home or work address You can find a route from your home or work faster if you set your home and work address. You can also find the fastest route to reduce your commute time..



Click on home to edit your address.
This makes it easier in the future

Activities

Objective:

I can look up information on Google Maps.

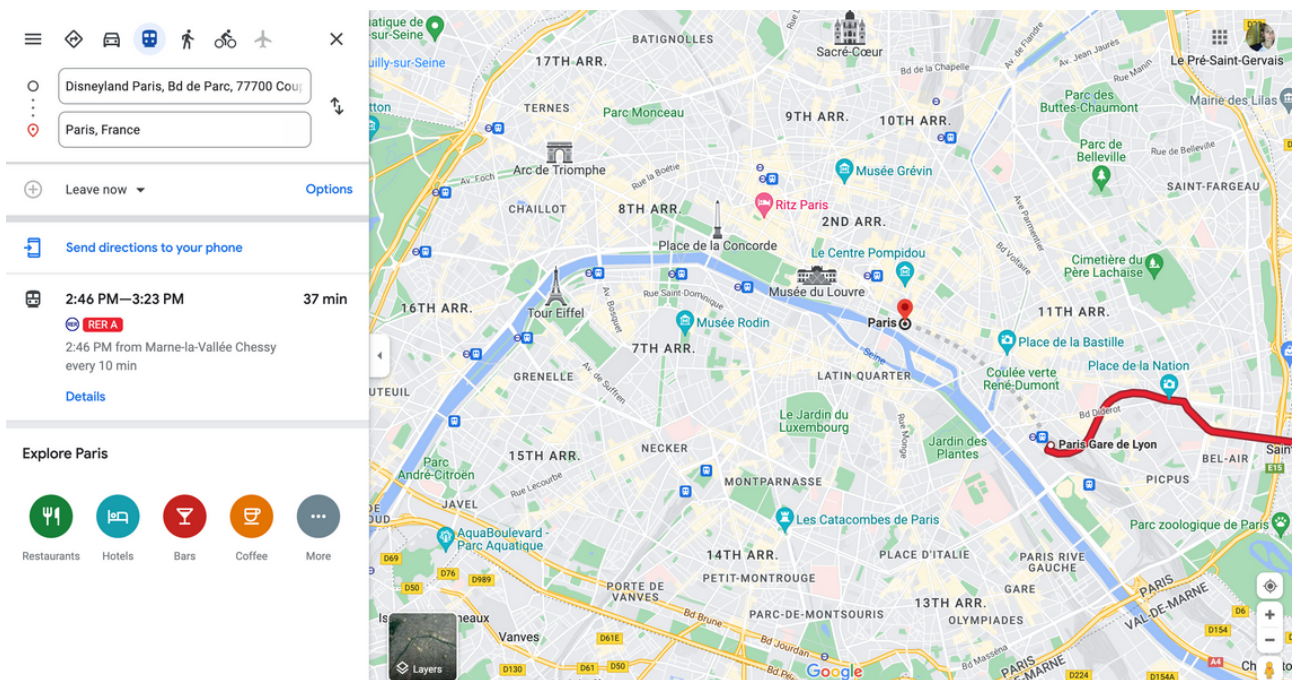


- In any browser type Google Maps in the search bar
- Open Google Maps on your laptop/tablet
- Type **Paris Centre** in the search bar

Click on the blue arrow



then type **Paris, Disneyland**



Questions

- What is the shortest time you can cycle from Paris to Disneyland?
- Can you catch a train there?
- How many kilometres is the fastest route by car?
- Can you catch an aeroplane there?

Answer key

What is the shortest time you can cycle from Paris to Dysnyland? 7 hr 20 min

Can you catch a train there? Yes

How many kilometres is the fastest route by car? 42.6km

Can you catch an aeroplane there? No